

SPECIFICATIONS

GNSS Features

Channels.....	1698
GPS.....	L1C, L1C/A, L2C, L2P(Y), L5
GLONASS.....	G1, G2, G3
BDS.....	B1I, B2I, B3I, B1C, B2a, B2b
GALILEOS.....	E1, E5a, E5b, E6, AltBOC*
SBAS.....	L1*
IRNSS.....	L5*
QZSS.....	L1, L2C, L5*
MSS L-Band.....	Reserve
Positioning Output Rate.....	1Hz~20Hz
Initialization Time.....	< 10s
Initialization Reliability.....	> 99.99%

Positioning Precision

Code differential GNSS positioning.....	Horizontal: 0.25 m + 1 ppm RMS Vertical: 0.50 m + 1 ppm RMS
GNSS Static.....	Horizontal: 2.5 mm + 0.5 ppm RMS Vertical: 3.5 mm + 0.5 ppm RMS
Static (Long Observation).....	Horizontal: 2.5 mm + 0.1 ppm RMS Vertical: 3 mm + 0.4 ppm RMS
Rapid Static.....	Horizontal: 2.5 mm + 0.5 ppm RMS Vertical: 5 mm + 0.5 ppm RMS
PPK.....	Horizontal: 3 mm + 1 ppm RMS Vertical: 5 mm + 1 ppm RMS
RTK(UHF).....	Horizontal: 8 mm + 1 ppm RMS Vertical: 15 mm + 1 ppm RMS
RTK(NTRIP).....	Horizontal: 8 mm + 0.5 ppm RMS Vertical: 15 mm + 0.5 ppm RMS
SBAS Positioning.....	Typically<5m 3DRMS
RTK Initialization Time.....	2~8s
IMU Accuracy.....	8mm+0.7 mm/°tilt
IMU Tilt Angle.....	Optimal accuracy within 60°

Hardware Performance

Dimension.....	134mm(φ)×79mm(H)
Weight.....	860g (battery included)
Material.....	Magnesium aluminum alloy shell
Operating Temperature.....	-45°C~+75°C
Storage Temperature.....	-55°C~+85°C
Humidity.....	100% Non-condensing
Waterproof/Dustproof.....	IP68 standard
Shock/Vibration.....	Withstand 2 meters pole drop onto the cement ground naturally
Power Supply.....	6-28V DC, overvoltage protection
Battery.....	Inbuilt 7.4v 6800mAh rechargeable Lithium-ion battery
Battery Life.....	25h (static) 20h (rover mode, optimal condition)

Communications

I/O Port.....	5-PIN LEMO interface (external power port + RS232) Type-C interface (charge+OTG+Ethernet) UHF antenna interface
Internal UHF.....	2W Radio Tx&Rx
Frequency Range.....	410-470MHz
Communication Protocol.....	Farlink, Trimtalk, SOUTH

Communication Range.....	Typically 8-10km with Farlink protocol, (12-15km in optimal condition)
Bluetooth.....	Bluetooth 5.0, Bluetooth 3.0/4.2 standard, Bluetooth 2.1 + EDR
NFC Communication.....	Support
Modem.....	802.11 b/g/n standard

Data Storage/Transmission

Storage.....	16GB SSD internal storage Support automatic cycling storage Support external USB storage (OTG) The customizable sample interval is up to 20Hz
Data Transmission.....	Plug and play mode of USB data transmission Supports FTP/HTTP data download
Data Format.....	Static data format: STH, Rinex2.01, Rinex3.02, etc. Differential data format: RTCM 2.1, RTCM 2.3, RTCM 3.0, RTCM 3.1, RTCM 3.2 GPS output data format: NMEA 0183, PJK plane coordinate, Binary code Support: VRS, FKP, MAC, fully support NTRIP protocol

Sensors

IMU.....	Built-in IMU, calibration-free, 60 Degrees
Camera.....	Front Camera: 8MP, Bottom Camera: 2MP, (Live View AR stakeout)
Laser.....	3R green laser, 30m working range
Electronic Bubble.....	Controller software can display electronic bubble, checking leveling status of the carbon pole in real-time
Thermometer.....	Built-in thermometer sensor, intelligent temperature control technology, monitoring and adjusting the receiver temperature

User Interaction

Operating System.....	Linux
Buttons.....	Single button
Indicators.....	Data and power indicators
Web Interaction.....	With access to Web UI via WiFi or USB connection, users can monitor the receiver status and change the configurations
Voice Guidance.....	Chinese/English/Korean/Spanish/Arabic/Portuguese/Russian/Turkish/French/Italian/
Secondary Development.....	Provides secondary development package, and opens the OpenSIC observation data format and interaction interface definition
Cloud Service.....	The powerful cloud platform provides online services like remote management, firmware updates, online registers, etc.

*Reserve for future upgrade.

Remarks: Measurement accuracy and operation range might vary due to atmospheric conditions, signal multipath, obstructions, observation time, temperature, signal geometry and number of tracked satellites. Specifications subject to change without prior notice

SOUTH
Target your success

ALPS2 Laser RTK REACH NEW HEIGHT



LASER MEASUREMENT &
REMOTE STAKEOUT

LIVE-VIEW AR STAKEOUT
WITH DUAL CAMERA

SOUTH
Target your success

SOUTH SURVEYING & MAPPING TECHNOLOGY CO., LTD.

Add: South Geo-information Industrial Park, No. 39 Si Cheng Road, Tian He IBD, Guangzhou 510663, China
Tel: +86-20-23380888 Fax: +86-20-23380800
E-mail: mail@southsurvey.com export@southsurvey.com impexp@southsurvey.com euoffice@southsurvey.com
http://www.southinstrument.com

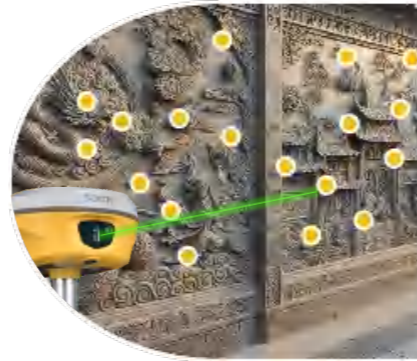
Laser Measurement

— Four Advantages to Add Your Productivity

Measure More & Farther, in shorter time



With laser measurement, ALPS2 has a broader working range and fewer blind spots, enabling remote measurements in areas with poor GNSS signal quality. Previously challenging spots, like spaces under rooftops and areas with obstacles, are now easily measurable.



Measure at Day or Night, by Your Need




Laser measurement allows surveyors to collect target point at a dark environment such as night or semi-indoor environment. It also can measure distance indoor.



Measure the Unreachable, break the limit



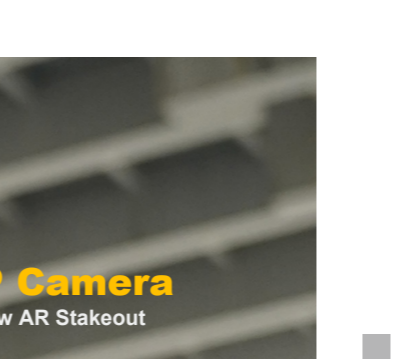
Laser measurement allows surveyors to collect target point at a position that traditional RTK can not reach directly, such as point on the surface of a wall, a tree, or sill of window, and the small space that surveyors can not step in.



Keep You Away from Dangers, Safe than Ever



Laser Measurement help users mitigate risks when surveying near hazardous areas, such as busy roads and sea or lakes, ensuring surveyors' safety. A secure working approach is not only a personal requirement but also essential for the well-being of your family.



Farlink 2.0 Radio
8-12 km Even Further!

3R Green Laser
Laser Measurement & Stakeout

8MP Camera
Live-view AR Stakeout

2MP Camera
CAD AR Stakeout

5th Gen. IMU
100% time usable!

Laser Stakeout & CAD AR Stakeout

— Lift Your Efficiency to A New Level

**LASER
STAKEOUT**


To Overcome the Difficulty

Lasers bring more possibilities to staking out.

Now, when you encounter tall obstructions near the target point in the field that block satellite signals, you will no longer be helpless.

Please just enable laser and continue the work.

Additionally, when it is inconvenient to carry instruments to the target point, you can also choose to stake out by laser from a distance of several meters away.



**CAD
AR
STAKEOUT**

Simplify Your Workflow with CAD

ALPS2 can integrate the content of CAD drawings with real-world scenes, helping you stakeout targets more quickly.

The front camera assists surveyors in finding a general direction from a distance and understanding the distribution of surrounding features. The bottom camera enables precise stakeout as you approach the target.

With dual camera's help, your stakeout will be easier and more intuitive.

